

WEST NEWBURY HISTORICAL COMMISSION

Historic Sites Survey Table of Contents

Maple Street*[See also Maple Street Historic Area](#)*

Street Address	Page ##	Individual or Group Form	WN Historical Commission Comments
4 Maple Street	1-3	Individual	
8 Maple Street	4-6	Individual	
12 Maple Street	7-9	Individual	
13 Maple Street	10-12	Individual	
14 Maple Street	13-15	Individual	
18 Maple Street	16-18	Individual	
22 Maple Street	19-21	Individual	
24 Maple Street	22-24	Individual	
32 Maple Street	25-27	Individual	
38 Maple Street	28-30	Individual	
56 Maple Street	31-33	Individual	
58 Maple Street	34-36	Individual	
70 Maple Street	37-39	Individual	
78 Maple Street	40-42	Individual	
90 Maple Street	43-45	Individual	

Massachusetts Cultural Resource Information System

Scanned Record Cover Page

Inventory No:	WNB.131
Historic Name:	Whittier, Dudley H. and Sally Ann Noyes House
Common Name:	Noyes, Enoch House
Address:	4 Maple St
City/Town:	West Newbury
Village/Neighborhood:	
Local No:	
Year Constructed:	C 1792
Architectural Style(s):	Federal; Georgian; Greek Revival;
Use(s):	Multiple Family Dwelling House; Single Family Dwelling House;
Significance:	Architecture;
Area(s):	WNB.G
Designation(s):	
Building Materials:	Roof: Asphalt Shingle; Wall: Vinyl Siding; Wood; Foundation: Stone, Uncut;
Demolished	No



The Massachusetts Historical Commission (MHC) has converted this paper record to digital format as part of ongoing projects to scan records of the Inventory of Historic Assets of the Commonwealth and National Register of Historic Places nominations for Massachusetts. Efforts are ongoing and not all inventory or National Register records related to this resource may be available in digital format at this time.

The MACRIS database and scanned files are highly dynamic; new information is added daily and both database records and related scanned files may be updated as new information is incorporated into MHC files. Users should note that there may be a considerable lag time between the receipt of new or updated records by MHC and the appearance of related information in MACRIS. Users should also note that not all source materials for the MACRIS database are made available as scanned images. Users may consult the records, files and maps available in MHC's public research area at its offices at the State Archives Building, 220 Morrissey Boulevard, Boston, open M-F, 9-5.

Users of this digital material acknowledge that they have read and understood the MACRIS Information and Disclaimer (<http://mhc-macris.net/macrisdisclaimer.htm>)

Data available via the MACRIS web interface, and associated scanned files are for information purposes only. THE ACT OF CHECKING THIS DATABASE AND ASSOCIATED SCANNED FILES DOES NOT SUBSTITUTE FOR COMPLIANCE WITH APPLICABLE LOCAL, STATE OR FEDERAL LAWS AND REGULATIONS. IF YOU ARE REPRESENTING A DEVELOPER AND/OR A PROPOSED PROJECT THAT WILL REQUIRE A PERMIT, LICENSE OR FUNDING FROM ANY STATE OR FEDERAL AGENCY YOU MUST SUBMIT A PROJECT NOTIFICATION FORM TO MHC FOR MHC'S REVIEW AND COMMENT. You can obtain a copy of a PNF through the MHC web site (www.sec.state.ma.us/mhc) under the subject heading "MHC Forms."

Commonwealth of Massachusetts
Massachusetts Historical Commission
220 Morrissey Boulevard, Boston, Massachusetts 02125
www.sec.state.ma.us/mhc

This file was accessed on: Sunday, December 31, 2023 at 1:15 PM

(Attach photo here)

USGS NEW W
SECT B

Need photo
more info -

CARD #

MAP # 2

131

MAP-4

West Newbury, Mass

Address 4 Maple St

Richard E Garland

Original & present Residence

Owner ~~MR~~ Lenice A + Richard Garland

Public No

Style

of date

OR part of Area #

3. CONDITION Excellent Good Fair Deteriorated Moved Altered Added remodeled

4. DESCRIPTION

FOUNDATION/BASEMENT: High Regular Low Material Shale

WALL COVER: Wood Brick Stone Other Asbestos shingles

ROOF: Ridge Gambrel Flat Hip Mansard
Tower Cupola Dormer windows Balustrade Grillwork

CHIMNEYS: 1 2 3 4 Center End Interior Irregular Cluster Elaborate

STORIES: 1 2 3 4 ATTACHMENTS: Wings Ell Shed added in back

PORCHES: 1 2 3 4 None PORTICO Balcony

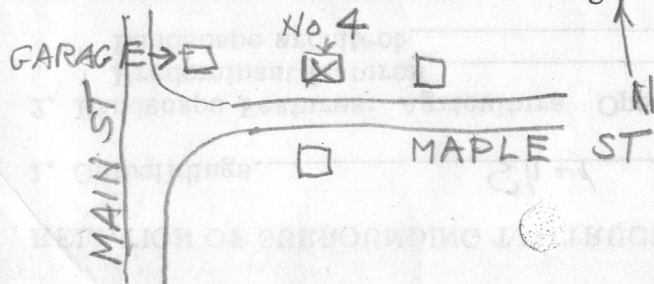
FACADE: Gable end: Front/side Ornament Side - plain

Entrance: Side Front/Center/Side Details: Front - side

Windows: Spacing Regular Irregular Identical Varied

Corners: Plain Pilasters Quoins Cornerboards

5. Indicate location of building in relation to nearest cross streets and other buildings



6. Footage of structure from street 25
Property has 75 feet frontage on street

Recorder Richard Garland

For

Photo # Date 6/12/73

SEE REVERSE SIDE

JUN 29 1973

2. Landscape Features: Agriculture Open Wooded Garden: Formal/Informal
 Predominant features _____
 Landscape architect _____

3. Neighboring Structures
Style: Colonial Federal Greek Revival Gothic Revival Italian Villa Lombard Rom.
Venetian Gothic Mansard Richardsonian Modern
Use: Residential Commercial Religious Conditions: Excellent Good Fair Deteriorated

GIVE A BRIEF DESCRIPTION OF HISTORIC IMPORTANCE OF SITE (Refer and elaborate on theme circled on front of form)

BIBLIOGRAPHY AND/OR REFERENCE

RESTRICTIONS

Original Owner: _____
Deed Information: Book Number 3587 Page 351 Registry of Deeds

Massachusetts Cultural Resource Information System

Scanned Record Cover Page

Inventory No:	WNB.132
Historic Name:	Johnson, Charles E. and Harriet House
Common Name:	
Address:	8 Maple St
City/Town:	West Newbury
Village/Neighborhood:	
Local No:	
Year Constructed:	C 1840
Architectural Style(s):	Greek Revival;
Use(s):	Single Family Dwelling House;
Significance:	Architecture; Commerce;
Area(s):	WNB.G
Designation(s):	
Building Materials:	Roof: Asphalt Shingle; Wall: Wood; Wood Clapboard; Foundation: Granite; Stone, Cut; Stone, Uncut;
Demolished	No



The Massachusetts Historical Commission (MHC) has converted this paper record to digital format as part of ongoing projects to scan records of the Inventory of Historic Assets of the Commonwealth and National Register of Historic Places nominations for Massachusetts. Efforts are ongoing and not all inventory or National Register records related to this resource may be available in digital format at this time.

The MACRIS database and scanned files are highly dynamic; new information is added daily and both database records and related scanned files may be updated as new information is incorporated into MHC files. Users should note that there may be a considerable lag time between the receipt of new or updated records by MHC and the appearance of related information in MACRIS. Users should also note that not all source materials for the MACRIS database are made available as scanned images. Users may consult the records, files and maps available in MHC's public research area at its offices at the State Archives Building, 220 Morrissey Boulevard, Boston, open M-F, 9-5.

Users of this digital material acknowledge that they have read and understood the MACRIS Information and Disclaimer (<http://mhc-macris.net/macrisdisclaimer.htm>)

Data available via the MACRIS web interface, and associated scanned files are for information purposes only. THE ACT OF CHECKING THIS DATABASE AND ASSOCIATED SCANNED FILES DOES NOT SUBSTITUTE FOR COMPLIANCE WITH APPLICABLE LOCAL, STATE OR FEDERAL LAWS AND REGULATIONS. IF YOU ARE REPRESENTING A DEVELOPER AND/OR A PROPOSED PROJECT THAT WILL REQUIRE A PERMIT, LICENSE OR FUNDING FROM ANY STATE OR FEDERAL AGENCY YOU MUST SUBMIT A PROJECT NOTIFICATION FORM TO MHC FOR MHC'S REVIEW AND COMMENT. You can obtain a copy of a PNF through the MHC web site (www.sec.state.ma.us/mhc) under the subject heading "MHC Forms."

Commonwealth of Massachusetts
Massachusetts Historical Commission
220 Morrissey Boulevard, Boston, Massachusetts 02125
www.sec.state.ma.us/mhc

This file was accessed on: Sunday, December 31, 2023 at 1:20 PM

(Attach photo here)

FORM B - BUILDING SURVEY

MASSACHUSETTS HISTORICAL COMMISSION
Office of the Secretary, State House, Boston

1. Is this building historically significant to:
-
- Town
- Commonwealth
- Nation

Building has historical connection with the following themes: (see also reverse side)

Scholar	Commerce/industry
Agriculture	Science/invention
Art/Sculpture	Travel/communication
Education	Military Affairs
Government	Religion/philosophy
Literature	Indians
Music	Other _____

Development of town/city

Architectural reason for inventorying:

2. Town
- WEST NEWBURY

Street address 8 MAPLE ST

Name _____

Use: original & present RESIDENCEPresent owner MR & MRS. ALFRED MARSHALLOpen to public NODate APPROX 1850 Style COLONIAL

Source of date _____

Architect _____

OR part of Area # _____

3. CONDITION
- Excellent
- Good
- Fair
- Deteriorated
- Moved
- Altered
- Added

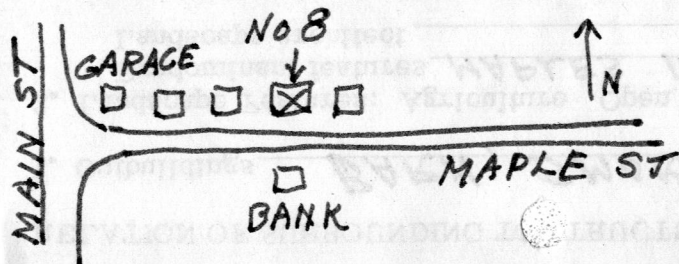
4. DESCRIPTION

FOUNDATION/BASEMENT: High Regular Low Material GRANITE BLOCKS IN FRONT
REST IS STONEWALL COVER: Wood CLAPBOARDS Brick Stone Other _____ROOF: Ridge Gambrel Flat Hip Mansard
Tower Cupola Dormer windows Balustrade Grillwork _____CHIMNEYS: 1 2 3 4 Center End Interior Irregular Cluster ElaborateSTORIES: 1 2 3 4 ATTACHMENTS: Wings Ell Shed _____

PORCHES: 1 2 3 4 PORTICO _____ Balcony

FACADE: Gable end: Front side Ornament _____Entrance: Side Front Center Side Details: _____Windows: Spacing: Regular Irregular Identical Varied ON FRONT ONLYCorners: Plain Pilasters Quoins Cornerboards _____

5. Indicate location of building in relation to nearest cross streets and other buildings



6. Footage of structure from street
- 20
-
- Property has
- 100
- feet frontage on street

Recorder Eileen Marshall

For _____

Photo # _____ Date 6/14/73

SEE REVERSE SIDE

JUN 29 1973

RELATION OF SURROUNDING TO STRUCTURE


WNB.132₆

1. Outbuildings BARN, SMOKE SHED
2. Landscape Features: Agriculture Open Wooded Garden Formal/Informal TERRACED
Predominant features MAPLES IN FRONT, PINES ON BOTH SIDES
Landscape architect _____
3. Neighboring Structures
Style: Colonial Federal Greek Revival Gothic Revival Italian Villa Lombard Rom.
Venetian Gothic Mansard Richardsonian Modern

Use: Residential Commercial Religious Conditions: Excellent Good Fair Deteriorated

GIVE A BRIEF DESCRIPTION OF HISTORIC IMPORTANCE OF SITE (Refer and elaborate on theme circled on front of form)

BIBLIOGRAPHY AND/OR REFERENCE



1989

RESTRICTIONS No

Original Owner: _____
Deed Information: Book Number 5693 Page 388

Registry of Deeds

Massachusetts Cultural Resource Information System

Scanned Record Cover Page

Inventory No:	WNB.133
Historic Name:	Bailey, Henry T. and Hannah House
Common Name:	
Address:	12 Maple St
City/Town:	West Newbury
Village/Neighborhood:	
Local No:	
Year Constructed:	C 1800
Architectural Style(s):	Federal; Italianate;
Use(s):	Single Family Dwelling House;
Significance:	Architecture;
Area(s):	WNB.G
Designation(s):	
Building Materials:	Roof: Asphalt Shingle; Wall: Wood; Wood Clapboard; Foundation: Granite; Stone, Cut; Stone, Uncut;
Demolished	No



The Massachusetts Historical Commission (MHC) has converted this paper record to digital format as part of ongoing projects to scan records of the Inventory of Historic Assets of the Commonwealth and National Register of Historic Places nominations for Massachusetts. Efforts are ongoing and not all inventory or National Register records related to this resource may be available in digital format at this time.

The MACRIS database and scanned files are highly dynamic; new information is added daily and both database records and related scanned files may be updated as new information is incorporated into MHC files. Users should note that there may be a considerable lag time between the receipt of new or updated records by MHC and the appearance of related information in MACRIS. Users should also note that not all source materials for the MACRIS database are made available as scanned images. Users may consult the records, files and maps available in MHC's public research area at its offices at the State Archives Building, 220 Morrissey Boulevard, Boston, open M-F, 9-5.

Users of this digital material acknowledge that they have read and understood the MACRIS Information and Disclaimer (<http://mhc-macris.net/macrisdisclaimer.htm>)

Data available via the MACRIS web interface, and associated scanned files are for information purposes only. THE ACT OF CHECKING THIS DATABASE AND ASSOCIATED SCANNED FILES DOES NOT SUBSTITUTE FOR COMPLIANCE WITH APPLICABLE LOCAL, STATE OR FEDERAL LAWS AND REGULATIONS. IF YOU ARE REPRESENTING A DEVELOPER AND/OR A PROPOSED PROJECT THAT WILL REQUIRE A PERMIT, LICENSE OR FUNDING FROM ANY STATE OR FEDERAL AGENCY YOU MUST SUBMIT A PROJECT NOTIFICATION FORM TO MHC FOR MHC'S REVIEW AND COMMENT. You can obtain a copy of a PNF through the MHC web site (www.sec.state.ma.us/mhc) under the subject heading "MHC Forms."

Commonwealth of Massachusetts
Massachusetts Historical Commission
220 Morrissey Boulevard, Boston, Massachusetts 02125
www.sec.state.ma.us/mhc

This file was accessed on: Sunday, December 31, 2023 at 1:21 PM

(Attach photo here)

FORM B - BUILDING SURVEY

MA
Of

1.

Arc

USE NEW W
SEUTS

CARD#

MAP#

133

MP-12

Town West Newbury, Mass.Street address 12 Maple St.Name Henry Bailey HouseUse: original & present HomePresent owner Mr. & Mrs. A.L. ScheideggerOpen to public NODate abt. 1812 Style ColonialSource of date Local Historians

Architect _____

OR part of Area # _____

3. CONDITION Excellent Good Fair Deteriorated Moved Altered Added _____

4. DESCRIPTION

FOUNDATION/BASEMENT: High Regular Low Material stoneWALL COVER: Wood clapboards Brick Stone Other _____ROOF: Ridge Gambrel Flat Hip Mansard _____

Tower Cupola Dormer windows Balustrade Grillwork _____

CHIMNEYS: 1 2 3 4 Center End Interior Irregular Cluster Elaborate

STORIES: 1 (2) 3 4 ATTACHMENTS: Wings Ell Shed _____PORCHES: (1) 2 3 4 PORTICO _____ BalconyFACADE: Gable end: Front/side Ornament Bay windowEntrance: Side Front: Center/Side Details: Pilasters by door, 2 windows in doorWindows: Spacing: Regular/Irregular Identical/Varied Bay window - frontCorners: Plain Pilasters Quoins Cornerboards _____

5. Indicate location of building in relation to nearest cross streets and other buildings


6. Footage of structure from street 30
Property has 165 feet frontage on streetRecorder Martha AverillFor A.L. Scheidegger

Photo # _____

Date 6/20/73

JUN 29 1973

SEE REVERSE SIDE



RELATION OF SURROUNDING TO STRUCTURE

1. Outbuildings Connected to large red barn
2. Landscape Features: Agriculture Open Wooded Garden: Formal/Informal
Predominant features _____
Landscape architect _____

3. Neighboring Structures

Style: Colonial Federal Greek Revival Gothic Revival Italian Villa Lombard Rom.
Venetian Gothic Mansard Richardsonian Modern

Use: Residential Commercial Religious Conditions: Excellent Good Fair Deteriorated

GIVE A BRIEF DESCRIPTION OF HISTORIC IMPORTANCE OF SITE (Refer and elaborate on theme circled on front of form)

BIBLIOGRAPHY AND/OR REFERENCE

RESTRICTIONS None

Original Owner: _____

Deed Information: Book Number 5744 Page 13, _____ Registry of Deeds

Massachusetts Cultural Resource Information System

Scanned Record Cover Page

Inventory No:	WNB.134
Historic Name:	West Newbury School House #4
Common Name:	McAuliffe, Joseph C. and Helena House
Address:	13 Maple St
City/Town:	West Newbury
Village/Neighborhood:	
Local No:	
Year Constructed:	C 1868
Architectural Style(s):	Italianate; Queen Anne;
Use(s):	Public School; Single Family Dwelling House;
Significance:	Architecture; Community Planning; Education;
Area(s):	WNB.G
Designation(s):	
Building Materials:	Roof: Asphalt Shingle; Wall: Asbestos Shingle; Wood; Foundation: Brick; Stone, Uncut;
Demolished	No



The Massachusetts Historical Commission (MHC) has converted this paper record to digital format as part of ongoing projects to scan records of the Inventory of Historic Assets of the Commonwealth and National Register of Historic Places nominations for Massachusetts. Efforts are ongoing and not all inventory or National Register records related to this resource may be available in digital format at this time.

The MACRIS database and scanned files are highly dynamic; new information is added daily and both database records and related scanned files may be updated as new information is incorporated into MHC files. Users should note that there may be a considerable lag time between the receipt of new or updated records by MHC and the appearance of related information in MACRIS. Users should also note that not all source materials for the MACRIS database are made available as scanned images. Users may consult the records, files and maps available in MHC's public research area at its offices at the State Archives Building, 220 Morrissey Boulevard, Boston, open M-F, 9-5.

Users of this digital material acknowledge that they have read and understood the MACRIS Information and Disclaimer (<http://mhc-macris.net/macrisdisclaimer.htm>)

Data available via the MACRIS web interface, and associated scanned files are for information purposes only. THE ACT OF CHECKING THIS DATABASE AND ASSOCIATED SCANNED FILES DOES NOT SUBSTITUTE FOR COMPLIANCE WITH APPLICABLE LOCAL, STATE OR FEDERAL LAWS AND REGULATIONS. IF YOU ARE REPRESENTING A DEVELOPER AND/OR A PROPOSED PROJECT THAT WILL REQUIRE A PERMIT, LICENSE OR FUNDING FROM ANY STATE OR FEDERAL AGENCY YOU MUST SUBMIT A PROJECT NOTIFICATION FORM TO MHC FOR MHC'S REVIEW AND COMMENT. You can obtain a copy of a PNF through the MHC web site (www.sec.state.ma.us/mhc) under the subject heading "MHC Forms."

Commonwealth of Massachusetts
Massachusetts Historical Commission
220 Morrissey Boulevard, Boston, Massachusetts 02125
www.sec.state.ma.us/mhc

This file was accessed on: Sunday, December 31, 2023 at 1:24 PM

need photo
USGS, NEW, W + dates
SENT B

CARD # MAP

(Attach photo here)

134

MP-13



West Newbury
Address 13 Maple St.
School House # 4
original & present home
present owner Robert Hull
open to public no
Style
date of date
architect

3. CONDITION Excellent Good Fair Deteriorated Moved Altered Added

4. DESCRIPTION

FOUNDATION/BASEMENT: High Regular Low Material stone + brick
WALL COVER: Wood asbestos shingles Brick Stone Other
ROOF: Ridge Gambrel Flat Hip Mansard
Tower Cupola Dormer windows Balustrade Grillwork
CHIMNEYS: 1 2 3 4 Center End Interior Irregular Cluster Elaborate
STORIES: 1 2 3 4 ATTACHMENTS: Wings Ell Shed
PORCHES: 1 2 3 4 PORTICO Balcony
FACADE: Gable end: Front/side Ornament
Entrance: Side Front: Center/Side Details: 3 Porch pillars
Windows: Spacing: Regular Irregular Identical Varied
Corners: Plain Pilasters Quoins Cornerboards

5. Indicate location of building in relation to nearest cross streets and other buildings

Bank west on maple
500 ft from main st

6. Footage of structure from street 40
Property has 100 feet frontage on street

Recorder Dorothy Merrill
For Robert Hull
Photo # Date June 20 1973

JUN 29 1973

SEE REVERSE SIDE

RELATION OF SURROUNDING STRUCTURE

WNB.134¹²

1. Outbuildings garage - 2 car
2. Landscape Features: Agriculture Open Wooded Garden: Formal/Informal
 Predominant features rose garden
 Landscape architect _____
3. Neighboring Structures
 Style: Colonial Federal Greek Revival Gothic Revival Italian Villa Lombard Rom.
 Venetian Gothic Mansard Richardsonian Modern
 Use: Residential Commercial Religious Conditions: Excellent Good Fair Deteriorated

GIVE A BRIEF DESCRIPTION OF HISTORIC IMPORTANCE OF SITE (Refer and elaborate on theme circled on front of form)

BIBLIOGRAPHY AND/OR REFERENCE

RESTRICTIONS None

Original Owner: W. Newbury
 Deed Information: Book Number 5668 Page 609

Registry of Deeds

Massachusetts Cultural Resource Information System

Scanned Record Cover Page

Inventory No:	WNB.135
Historic Name:	Durgin, Dea. James and Martha House
Common Name:	
Address:	14 Maple St
City/Town:	West Newbury
Village/Neighborhood:	
Local No:	
Year Constructed:	C 1843
Architectural Style(s):	Italianate;
Use(s):	Multiple Family Dwelling House; Single Family Dwelling House;
Significance:	Architecture;
Area(s):	WNB.G
Designation(s):	
Building Materials:	Roof: Asphalt Shingle; Wall: Wood; Wood Clapboard; Foundation: Stone, Cut;
Demolished	No



The Massachusetts Historical Commission (MHC) has converted this paper record to digital format as part of ongoing projects to scan records of the Inventory of Historic Assets of the Commonwealth and National Register of Historic Places nominations for Massachusetts. Efforts are ongoing and not all inventory or National Register records related to this resource may be available in digital format at this time.

The MACRIS database and scanned files are highly dynamic; new information is added daily and both database records and related scanned files may be updated as new information is incorporated into MHC files. Users should note that there may be a considerable lag time between the receipt of new or updated records by MHC and the appearance of related information in MACRIS. Users should also note that not all source materials for the MACRIS database are made available as scanned images. Users may consult the records, files and maps available in MHC's public research area at its offices at the State Archives Building, 220 Morrissey Boulevard, Boston, open M-F, 9-5.

Users of this digital material acknowledge that they have read and understood the MACRIS Information and Disclaimer (<http://mhc-macris.net/macrisdisclaimer.htm>)

Data available via the MACRIS web interface, and associated scanned files are for information purposes only. THE ACT OF CHECKING THIS DATABASE AND ASSOCIATED SCANNED FILES DOES NOT SUBSTITUTE FOR COMPLIANCE WITH APPLICABLE LOCAL, STATE OR FEDERAL LAWS AND REGULATIONS. IF YOU ARE REPRESENTING A DEVELOPER AND/OR A PROPOSED PROJECT THAT WILL REQUIRE A PERMIT, LICENSE OR FUNDING FROM ANY STATE OR FEDERAL AGENCY YOU MUST SUBMIT A PROJECT NOTIFICATION FORM TO MHC FOR MHC'S REVIEW AND COMMENT. You can obtain a copy of a PNF through the MHC web site (www.sec.state.ma.us/mhc) under the subject heading "MHC Forms."

Commonwealth of Massachusetts
Massachusetts Historical Commission
220 Morrissey Boulevard, Boston, Massachusetts 02125
www.sec.state.ma.us/mhc

This file was accessed on: Sunday, December 31, 2023 at 1:27 PM

USGS Newbury
SEA B photo

CARD# MAP#

14

(Attach photo here)

135

MAP 14

West Newbury

et address 14 Maple St.

e

original & present orig-private now-2 family

sent owner Raymond Cronk

n to public

ec. 1900 Style Victorian

ce of date

itect

OR part of Area #

3. CONDITION Excellent Good Fair Deteriorated Moved Altered Added

4. DESCRIPTION

FOUNDATION/BASEMENT: High Regular Low Material Fieldstone

WALL COVER: Wood ✓ Clapboard Brick Stone Other

ROOF: Ridge Gambrel Flat Hip Mansard
Tower Cupola Dormer windows Balustrade Grillwork

CHIMNEYS: 1 2 3 4 Center End Interior Irregular Cluster Elaborate

STORIES: 1 2 3 4 ATTACHMENTS: Wings Ell Shed

PORCHES: 1 2 3 4 PORTICO Balcony

FACADE: Gable end: Front/side Ornament

Entrance: Side Front: Center/Side Details: Bay Window

Windows: Spacing: Regular/Irregular Identical/Varied

Corners: Plain Pilasters Quoins Cornerboards very narrow

5. Indicate location of building in relation to nearest cross streets and other buildings

6. Footage of structure from street 30'
Property has 70 feet frontage on street

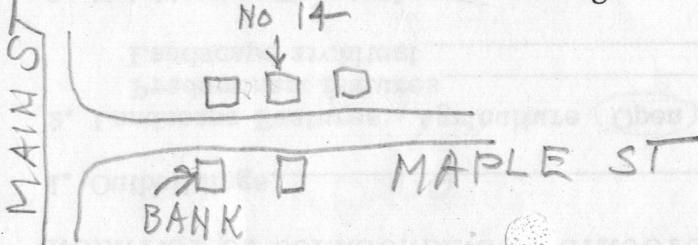
Recorder Nancy Robinson

For R. Cronk

Photo # Date 6/18/73

SEE REVERSE SIDE

JUN 20 1973



RELATION OF SURROUNDING STRUCTURE

1. Outbuildings Barn
2. Landscape Features: Agriculture Open Wooded Garden: Formal/Informal
Predominant features _____
Landscape architect _____
3. Neighboring Structures
Style: Colonial Federal Greek Revival Gothic Revival Italian Villa Lombard Rom.
Venetian Gothic Mansard Richardsonian Modern

Use: Residential Commercial Religious Conditions: Excellent Good Fair Deteriorated

GIVE A BRIEF DESCRIPTION OF HISTORIC IMPORTANCE OF SITE (Refer and elaborate on theme circled on front of form)

Residence of former deacon of
Congregational Church -

BIBLIOGRAPHY AND/OR REFERENCE

RESTRICTIONS

Original Owner: _____
Deed Information: Book Number 5571 Page 273, _____ Registry of Deeds

Massachusetts Cultural Resource Information System

Scanned Record Cover Page

Inventory No:	WNB.136
Historic Name:	Poor, Isaac and Mary House
Common Name:	
Address:	18 Maple St
City/Town:	West Newbury
Village/Neighborhood:	
Local No:	
Year Constructed:	C 1840
Architectural Style(s):	Greek Revival;
Use(s):	Single Family Dwelling House;
Significance:	Architecture;
Area(s):	WNB.G
Designation(s):	
Building Materials:	Roof: Asphalt Shingle; Wall: Wood; Wood Clapboard; Foundation: Concrete Unspecified; Granite; Stone, Cut;
Demolished	No



The Massachusetts Historical Commission (MHC) has converted this paper record to digital format as part of ongoing projects to scan records of the Inventory of Historic Assets of the Commonwealth and National Register of Historic Places nominations for Massachusetts. Efforts are ongoing and not all inventory or National Register records related to this resource may be available in digital format at this time.

The MACRIS database and scanned files are highly dynamic; new information is added daily and both database records and related scanned files may be updated as new information is incorporated into MHC files. Users should note that there may be a considerable lag time between the receipt of new or updated records by MHC and the appearance of related information in MACRIS. Users should also note that not all source materials for the MACRIS database are made available as scanned images. Users may consult the records, files and maps available in MHC's public research area at its offices at the State Archives Building, 220 Morrissey Boulevard, Boston, open M-F, 9-5.

Users of this digital material acknowledge that they have read and understood the MACRIS Information and Disclaimer (<http://mhc-macris.net/macrisdisclaimer.htm>)

Data available via the MACRIS web interface, and associated scanned files are for information purposes only. THE ACT OF CHECKING THIS DATABASE AND ASSOCIATED SCANNED FILES DOES NOT SUBSTITUTE FOR COMPLIANCE WITH APPLICABLE LOCAL, STATE OR FEDERAL LAWS AND REGULATIONS. IF YOU ARE REPRESENTING A DEVELOPER AND/OR A PROPOSED PROJECT THAT WILL REQUIRE A PERMIT, LICENSE OR FUNDING FROM ANY STATE OR FEDERAL AGENCY YOU MUST SUBMIT A PROJECT NOTIFICATION FORM TO MHC FOR MHC'S REVIEW AND COMMENT. You can obtain a copy of a PNF through the MHC web site (www.sec.state.ma.us/mhc) under the subject heading "MHC Forms."

Commonwealth of Massachusetts
Massachusetts Historical Commission
220 Morrissey Boulevard, Boston, Massachusetts 02125
www.sec.state.ma.us/mhc

This file was accessed on: Sunday, December 31, 2023 at 1:29 PM

USGS NEW, wood photo.
SEB 13

CARD# MAP#

(Attach photo here)

136 MP-18



City West Newbury
Street address 18 Maple St.
Name Leon Berry, Jr.
Use: original & present residential
Present owner Leon A. Berry, Jr.
Open to public _____
Year 1790 Style Colonial
remodeled to
Source of date Greek Revival
Architect _____


3. CONDITION Excellent Good Fair Deteriorated Moved Altered Added _____

4. DESCRIPTION

FOUNDATION/BASEMENT: High Regular Low Material field stone + cement
WALL COVER: Wood Clapboard Brick Stone Other _____
ROOF: Ridge Gambrel Flat Hip Mansard _____
Tower Cupola Dormer windows Balustrade Grillwork _____
CHIMNEYS: 1 2 3 4 Center End Interior Irregular Cluster Elaborate
STORIES: 1 2 3 4 ATTACHMENTS: Wings Ell Shed Three ells
PORCHES: 1 2 3 4 PORTICO Balcony
FACADE: Gable end: Front/side Ornament _____
Entrance: Side Front: Center/Side Details: Typical Greek Revival
Windows: Spacing: Regular/Irregular Identical/Varied 6 over 6
Corners: Plain Pilasters Quoins Cornerboards typical Greek Revival

5. Indicate location of building in relation to nearest cross streets and other buildings

6. Footage of structure from street 40
Property has 100 feet frontage on street



Recorder Nancy Robinson
For L.A. Berry Jr.
Photo # _____ Date 6/18/73

JUN 29 1973

SEE REVERSE SIDE

RELATION OF SURROUNDING STRUCTURE

1. Outbuildings Burn

2. Landscape Features: Agriculture Open Wooded Garden: Formal/Informal
Predominant features _____
Landscape architect _____

3. Neighboring Structures
Style: Colonial Federal Greek Revival Gothic Revival Italian Villa Lombard Rom.
Venetian Gothic Mansard Richardsonian Modern Victorian
Use: Residential Commercial Religious Conditions: Excellent Good Fair Deteriorated

GIVE A BRIEF DESCRIPTION OF HISTORIC IMPORTANCE OF SITE (Refer and elaborate on theme circled on front of form)

BIBLIOGRAPHY AND/OR REFERENCE

RESTRICTIONS

Original Owner: _____
Deed Information: Book Number 4728 Page 430, _____ Registry of Deeds

Massachusetts Cultural Resource Information System

Scanned Record Cover Page

Inventory No:	WNB.137
Historic Name:	Brown, Haydn and Harriet Kimball Emery House
Common Name:	
Address:	22 Maple St
City/Town:	West Newbury
Village/Neighborhood:	
Local No:	
Year Constructed:	C 1803
Architectural Style(s):	No style;
Use(s):	Single Family Dwelling House;
Significance:	Architecture;
Area(s):	WNB.G
Designation(s):	
Building Materials:	Roof: Asphalt Shingle; Wall: Cedar Shingle; Wood; Wood Shingle; Foundation: Stone, Uncut;
Demolished	No



The Massachusetts Historical Commission (MHC) has converted this paper record to digital format as part of ongoing projects to scan records of the Inventory of Historic Assets of the Commonwealth and National Register of Historic Places nominations for Massachusetts. Efforts are ongoing and not all inventory or National Register records related to this resource may be available in digital format at this time.

The MACRIS database and scanned files are highly dynamic; new information is added daily and both database records and related scanned files may be updated as new information is incorporated into MHC files. Users should note that there may be a considerable lag time between the receipt of new or updated records by MHC and the appearance of related information in MACRIS. Users should also note that not all source materials for the MACRIS database are made available as scanned images. Users may consult the records, files and maps available in MHC's public research area at its offices at the State Archives Building, 220 Morrissey Boulevard, Boston, open M-F, 9-5.

Users of this digital material acknowledge that they have read and understood the MACRIS Information and Disclaimer (<http://mhc-macris.net/macrisdisclaimer.htm>)

Data available via the MACRIS web interface, and associated scanned files are for information purposes only. THE ACT OF CHECKING THIS DATABASE AND ASSOCIATED SCANNED FILES DOES NOT SUBSTITUTE FOR COMPLIANCE WITH APPLICABLE LOCAL, STATE OR FEDERAL LAWS AND REGULATIONS. IF YOU ARE REPRESENTING A DEVELOPER AND/OR A PROPOSED PROJECT THAT WILL REQUIRE A PERMIT, LICENSE OR FUNDING FROM ANY STATE OR FEDERAL AGENCY YOU MUST SUBMIT A PROJECT NOTIFICATION FORM TO MHC FOR MHC'S REVIEW AND COMMENT. You can obtain a copy of a PNF through the MHC web site (www.sec.state.ma.us/mhc) under the subject heading "MHC Forms."

Commonwealth of Massachusetts
Massachusetts Historical Commission
220 Morrissey Boulevard, Boston, Massachusetts 02125
www.sec.state.ma.us/mhc

This file was accessed on: Sunday, December 31, 2023 at 1:30 PM

USGS NEW, W need photo
SET B

CARD#

MAP#

(Attach photo here)

137

MP-22

West Newbury

address 22 Maple St.

original & present residence one-family

present owner Fred Hendricks

open to public

1803 Style Colonial Saltbox

year of date

subject

OR part of Area #

3. CONDITION Excellent Good Fair Deteriorated Moved Altered Added

4. DESCRIPTION

FOUNDATION/BASEMENT: High Regular Low Material field stoneWALL COVER: Wood cedar shingle Brick Stone Other and blindsROOF: Ridge Gambrel Flat Hip Mansard
Tower Cupola Dormer windows Balustrade GrillworkCHIMNEYS: 1 2 3 4 Center End Interior Irregular Cluster ElaborateSTORIES: 1 2 3 4 ATTACHMENTS: Wings Ell Shed

PORCHES: 1 2 3 4 PORTICO Balcony


FACADE: Gable end: Front side OrnamentEntrance: Side Front: Center/Side Details: Simple pilasters with side lights pedimentWindows: Spacing: Regular/Irregular Identical/VariedCorners: Plain Pilasters Quoins Cornerboards very narrow

5. Indicate location of building in relation to nearest cross streets and other buildings

6. Footage of structure from street 45'
Property has 100 feet frontage on streetRecorder Nancy RobinsonFor Fred HendricksPhoto # Date 6/18/73

SEE REVERSE SIDE

JUN 29 1973



RELATION OF SURROUNDING T STRUCTURE

WNB.137
21

1. Outbuildings Barn renovated to garage
2. Landscape Features: Agriculture Open Wooded Garden: Formal/Informal
Predominant features _____
Landscape architect _____
3. Neighboring Structures
Style: Colonial Federal Greek Revival Gothic Revival Italian Villa Lombard Rom.
Venetian Gothic Mansard Richardsonian Modern
Use: Residential Commercial Religious Conditions: Excellent Good Fair Deteriorated

GIVE A BRIEF DESCRIPTION OF HISTORIC IMPORTANCE OF SITE (Refer and elaborate on theme circled on front of form)

BIBLIOGRAPHY AND/OR REFERENCE

Development of town/city
Major _____ Other _____
Physical _____
Government _____
Economic _____
Vital statistics _____
Architecture _____
Science/Invention _____
Commerce/Industry _____
Following premises: (see also related site)
Building has historical connection with the

Address _____
Source of data _____
Date _____
Open to public _____
Present owner _____
Use: original & present _____
Name _____
Street address _____

RESTRICTIONS

Original Owner: _____
Deed Information: Book Number 5472 Page 460 Registry of Deeds

Massachusetts Cultural Resource Information System

Scanned Record Cover Page

Inventory No:	WNB.138
Historic Name:	Tewksbury, John B. and Emily House
Common Name:	
Address:	24 Maple St
City/Town:	West Newbury
Village/Neighborhood:	
Local No:	
Year Constructed:	C 1848
Architectural Style(s):	Greek Revival;
Use(s):	Single Family Dwelling House;
Significance:	Architecture;
Area(s):	WNB.G
Designation(s):	
Building Materials:	Roof: Asphalt Shingle; Wall: Wood; Wood Clapboard; Wood Flushboard; Foundation: Stone, Uncut;
Demolished	No



The Massachusetts Historical Commission (MHC) has converted this paper record to digital format as part of ongoing projects to scan records of the Inventory of Historic Assets of the Commonwealth and National Register of Historic Places nominations for Massachusetts. Efforts are ongoing and not all inventory or National Register records related to this resource may be available in digital format at this time.

The MACRIS database and scanned files are highly dynamic; new information is added daily and both database records and related scanned files may be updated as new information is incorporated into MHC files. Users should note that there may be a considerable lag time between the receipt of new or updated records by MHC and the appearance of related information in MACRIS. Users should also note that not all source materials for the MACRIS database are made available as scanned images. Users may consult the records, files and maps available in MHC's public research area at its offices at the State Archives Building, 220 Morrissey Boulevard, Boston, open M-F, 9-5.

Users of this digital material acknowledge that they have read and understood the MACRIS Information and Disclaimer (<http://mhc-macris.net/macrisdisclaimer.htm>)

Data available via the MACRIS web interface, and associated scanned files are for information purposes only. THE ACT OF CHECKING THIS DATABASE AND ASSOCIATED SCANNED FILES DOES NOT SUBSTITUTE FOR COMPLIANCE WITH APPLICABLE LOCAL, STATE OR FEDERAL LAWS AND REGULATIONS. IF YOU ARE REPRESENTING A DEVELOPER AND/OR A PROPOSED PROJECT THAT WILL REQUIRE A PERMIT, LICENSE OR FUNDING FROM ANY STATE OR FEDERAL AGENCY YOU MUST SUBMIT A PROJECT NOTIFICATION FORM TO MHC FOR MHC'S REVIEW AND COMMENT. You can obtain a copy of a PNF through the MHC web site (www.sec.state.ma.us/mhc) under the subject heading "MHC Forms."

Commonwealth of Massachusetts
Massachusetts Historical Commission
220 Morrissey Boulevard, Boston, Massachusetts 02125
www.sec.state.ma.us/mhc

This file was accessed on: Sunday, December 31, 2023 at 1:31 PM



Education _____ Military Affairs _____
 Government _____ Religion/philosophy _____
 Literature _____ Indians _____
 Music _____ Other _____

Development of town/city _____

Architectural reason for inventorying:

Typical Greek Revival House

OR part of Area # _____

3. CONDITION Excellent Good Fair Deteriorated Moved Altered Added

4. DESCRIPTION

FOUNDATION/BASEMENT: High Regular Low Material Fieldstone / dirt floor

WALL COVER: Wood clapboards Brick Stone Other _____

ROOF: Ridge Gambrel Flat Hip Mansard _____

Tower Cupola Dormer windows Balustrade Grillwork _____

CHIMNEYS: 1 2 3 4 Center End Interior Irregular Cluster Elaborate

STORIES: 1 2 $\frac{1}{2}$ 4

ATTACHMENTS: Wings Ell Shed _____

PORCHES: 1 2 3 4 deck PORTICO _____ Balcony _____

FACADE: Gable end: Front/side Ornament _____


Entrance: Side Front Center/Side Details: Doorway: pilasters, glass panes on

Windows: Spacing: Regular/Irregular Identical/Varied

sides, straight pediment. Overhang
under roof and across the front
6 over 6

✓ Corners: Plain Pilasters Quoins Cornerboards

5. Indicate location of building in relation to nearest cross streets and other buildings



✓ 6. Footage of structure from street 45'
 Property has 90 feet frontage on street

Recorder Nancy Robinson

For R. Milley

Photo # _____

Date 6/18/73

JUN 29 1973

SEE REVERSE SIDE

CARD#

138

AP 24

Town West Newbury

Street address 24 Maple St

Name _____

Use: original & present Residence

Present owner Richard Milley

Open to public _____

Date c. 1840

Style Greek Revival

Source of date _____

Architect _____

1. Outbuildings shed
2. Landscape Features: Agriculture Open Wooded Garden: Formal/Informal
Predominant features _____
Landscape architect _____
3. Neighboring Structures
Style: Colonial Federal Greek Revival Gothic Revival Italian Villa Lombard Rom.
Venetian Gothic Mansard Richardsonian Modern
- Use: Residential Commercial Religious Conditions: Excellent Good Fair Deteriorated
-

GIVE A BRIEF DESCRIPTION OF HISTORIC IMPORTANCE OF SITE (Refer and elaborate on theme circled on front of form)

BIBLIOGRAPHY AND/OR REFERENCE

RESTRICTIONS

Original Owner: _____
Deed Information: Book Number 5849 Page 86, _____ Registry of Deeds

Massachusetts Cultural Resource Information System

Scanned Record Cover Page

Inventory No:	WNB.139
Historic Name:	Tewksbury, James G. and Sarah House
Common Name:	
Address:	32 Maple St
City/Town:	West Newbury
Village/Neighborhood:	
Local No:	
Year Constructed:	C 1853
Architectural Style(s):	Greek Revival; Italianate;
Use(s):	Single Family Dwelling House;
Significance:	Architecture; Industry;
Area(s):	WNB.G
Designation(s):	
Building Materials:	Roof: Asphalt Shingle; Wall: Wood; Wood Clapboard; Foundation: Brick; Concrete Cinderblock;
Demolished	No



The Massachusetts Historical Commission (MHC) has converted this paper record to digital format as part of ongoing projects to scan records of the Inventory of Historic Assets of the Commonwealth and National Register of Historic Places nominations for Massachusetts. Efforts are ongoing and not all inventory or National Register records related to this resource may be available in digital format at this time.

The MACRIS database and scanned files are highly dynamic; new information is added daily and both database records and related scanned files may be updated as new information is incorporated into MHC files. Users should note that there may be a considerable lag time between the receipt of new or updated records by MHC and the appearance of related information in MACRIS. Users should also note that not all source materials for the MACRIS database are made available as scanned images. Users may consult the records, files and maps available in MHC's public research area at its offices at the State Archives Building, 220 Morrissey Boulevard, Boston, open M-F, 9-5.

Users of this digital material acknowledge that they have read and understood the MACRIS Information and Disclaimer (<http://mhc-macris.net/macrisdisclaimer.htm>)

Data available via the MACRIS web interface, and associated scanned files are for information purposes only. THE ACT OF CHECKING THIS DATABASE AND ASSOCIATED SCANNED FILES DOES NOT SUBSTITUTE FOR COMPLIANCE WITH APPLICABLE LOCAL, STATE OR FEDERAL LAWS AND REGULATIONS. IF YOU ARE REPRESENTING A DEVELOPER AND/OR A PROPOSED PROJECT THAT WILL REQUIRE A PERMIT, LICENSE OR FUNDING FROM ANY STATE OR FEDERAL AGENCY YOU MUST SUBMIT A PROJECT NOTIFICATION FORM TO MHC FOR MHC'S REVIEW AND COMMENT. You can obtain a copy of a PNF through the MHC web site (www.sec.state.ma.us/mhc) under the subject heading "MHC Forms."

Commonwealth of Massachusetts
Massachusetts Historical Commission
220 Morrissey Boulevard, Boston, Massachusetts 02125
www.sec.state.ma.us/mhc

This file was accessed on: Sunday, December 31, 2023 at 1:32 PM



CRD# MAP#

139 MP-32

Town West Newbury

Street address 32 Maple st

Name _____

Use: original & present residence

Present owner John Biagi

Open to public No

Date 1830 Style Greek Revival

Source of date (possibly Colonial originally)
previous owner

Architect _____

OR part of Area # _____

Literature _____ Indians _____
Music _____ Other _____
Development of town/city _____
Architectural reason for inventorying: _____

3. CONDITION Excellent Good Fair Deteriorated Moved Altered Added 3 additions

4. DESCRIPTION

FOUNDATION/BASEMENT: High Regular Low Material brick cement blocks under porch and front of house

WALL COVER: Wood clapboards Brick Stone Other _____

ROOF: Ridge Gambrel Flat Hip Mansard _____

Tower Cupola Dormer windows Balustrade Grillwork _____

CHIMNEYS: 1 2 3 4 Center End Interior Irregular Cluster Elaborate

STORIES: 1 2 3 4 ATTACHMENTS: Wings Ell Shed _____

PORCHES: 1 2 3 4 across front door PORTICO _____ Balcony

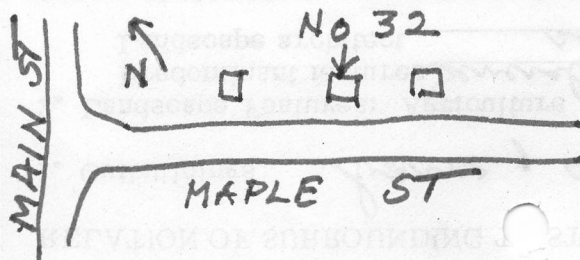
FACADE: Gable end: Front side Ornament _____

Entrance: Side Front: Center Side Details: _____

Windows: Spacing: Regular Irregular Identical/Varied _____

Corners: Plain Pilasters Quoins Cornerboards wide

5. Indicate location of building in relation to nearest cross streets and other buildings



6. Footage of structure from street 40

Property has 250 feet frontage on street

Recorder Stwardynk

For Mrs. Biagi

Photo # _____ Date June 20, 1973

JUN 29 1973

SEE REVERSE SIDE

1. Outbuildings barn, shed
2. Landscape Features: Agriculture Open Wooded Garden: Formal/Informal
Predominant features Several willow trees, many other trees and
Landscape architect shrubbery
3. Neighboring Structures
Style: Colonial Federal Greek Revival Gothic Revival Italian Villa Lombard Rom.
Venetian Gothic Mansard Richardsonian Modern
- Use: Residential Commercial Religious Conditions: Excellent Good Fair Deteriorated
-

GIVE A BRIEF DESCRIPTION OF HISTORIC IMPORTANCE OF SITE (Refer and elaborate on theme circled on front of form)

BIBLIOGRAPHY AND/OR REFERENCE

RESTRICTIONS None

Original Owner: _____

Deed Information: Book Number 5607 Page 639, _____ Registry of Deeds

Massachusetts Cultural Resource Information System

Scanned Record Cover Page

Inventory No:	WNB.140
Historic Name:	Moylan, Thomas E. and Julia House
Common Name:	
Address:	38 Maple St
City/Town:	West Newbury
Village/Neighborhood:	
Local No:	
Year Constructed:	C 1851
Architectural Style(s):	Greek Revival;
Use(s):	Single Family Dwelling House;
Significance:	Architecture;
Area(s):	WNB.G
Designation(s):	
Building Materials:	Roof: Asphalt Shingle; Wall: Wood; Wood Clapboard; Foundation: Brick; Stone, Uncut;
Demolished	No



The Massachusetts Historical Commission (MHC) has converted this paper record to digital format as part of ongoing projects to scan records of the Inventory of Historic Assets of the Commonwealth and National Register of Historic Places nominations for Massachusetts. Efforts are ongoing and not all inventory or National Register records related to this resource may be available in digital format at this time.

The MACRIS database and scanned files are highly dynamic; new information is added daily and both database records and related scanned files may be updated as new information is incorporated into MHC files. Users should note that there may be a considerable lag time between the receipt of new or updated records by MHC and the appearance of related information in MACRIS. Users should also note that not all source materials for the MACRIS database are made available as scanned images. Users may consult the records, files and maps available in MHC's public research area at its offices at the State Archives Building, 220 Morrissey Boulevard, Boston, open M-F, 9-5.

Users of this digital material acknowledge that they have read and understood the MACRIS Information and Disclaimer (<http://mhc-macris.net/macrisdisclaimer.htm>)

Data available via the MACRIS web interface, and associated scanned files are for information purposes only. THE ACT OF CHECKING THIS DATABASE AND ASSOCIATED SCANNED FILES DOES NOT SUBSTITUTE FOR COMPLIANCE WITH APPLICABLE LOCAL, STATE OR FEDERAL LAWS AND REGULATIONS. IF YOU ARE REPRESENTING A DEVELOPER AND/OR A PROPOSED PROJECT THAT WILL REQUIRE A PERMIT, LICENSE OR FUNDING FROM ANY STATE OR FEDERAL AGENCY YOU MUST SUBMIT A PROJECT NOTIFICATION FORM TO MHC FOR MHC'S REVIEW AND COMMENT. You can obtain a copy of a PNF through the MHC web site (www.sec.state.ma.us/mhc) under the subject heading "MHC Forms."

Commonwealth of Massachusetts
Massachusetts Historical Commission
220 Morrissey Boulevard, Boston, Massachusetts 02125
www.sec.state.ma.us/mhc

This file was accessed on: Sunday, December 31, 2023 at 1:34 PM



140 MP-38

Town West Newbury

Street address 38 Maple st

Name _____

Use: original & present residence

Present owner Charles James Sr.

Open to public No

Date _____ Style simple late colonial

Source of date _____

Architect _____

OR part of Area # _____

Education _____
 Government _____
 Literature _____
 Music _____
 Religion/philosophy _____
 Indians _____
 Other _____
 Development of town/city _____
 Architectural reason for inventorying: _____

3. CONDITION Excellent Good Fair Deteriorated Moved Altered Added

4. DESCRIPTION

FOUNDATION/BASEMENT: High Regular Low Material Brick (porch - fieldstone)

WALL COVER: Wood clapboards Brick Stone Other _____

ROOF: Ridge Gambrel Flat Hip Mansard _____
 Tower Cupola Dormer windows Balustrade Grillwork _____

CHIMNEYS: 1 2 3 4 Center End Interior Irregular Cluster Elaborate

STORIES: 1 1/2 3 4 ATTACHMENTS: Wings Ell Shed _____

PORCHES: 1 2 3 4 in front added later PORTICO side Balcony

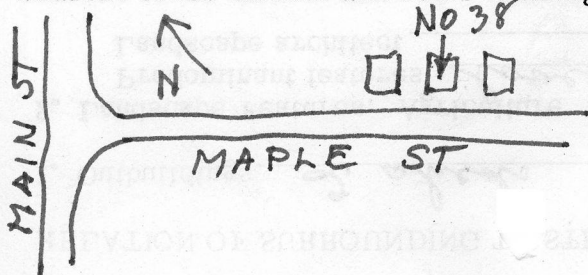
FACADE: Gable end: Front side Ornament _____

Entrance: Side Front Center Side Details: _____

Windows: Spacing: Regular Irregular Identical Varied _____

Corners: Plain Pilasters Quoins Cornerboards _____

5. Indicate location of building in relation to nearest cross streets and other buildings



6. Footage of structure from street 20
 Property has 60 feet frontage on street

Recorder C T Wardlych

For Mr. James

Photo # _____ Date June 20, 1973

SEE REVERSE SIDE

JUN 29 1973

RELATION OF SURROUNDING T STRUCTURE

1. Outbuildings 2 sheds
2. Landscape Features: Agriculture Open Wooded Garden; Formal Informal
 Predominant features lovely trees and landscaping
 Landscape architect _____
3. Neighboring Structures
 Style: Colonial Federal Greek Revival Gothic Revival Italian Villa Lombard Rom.
 Venetian Gothic Mansard Richardsonian Modern

Use: Residential Commercial Religious Conditions: Excellent Good Fair Deteriorated

GIVE A BRIEF DESCRIPTION OF HISTORIC IMPORTANCE OF SITE (Refer and elaborate on theme circled on front of form)

BIBLIOGRAPHY AND/OR REFERENCE

Development of town/city

Museo	Other
Historia	Indiana
Government	Religion/biography
Education	Religious affairs
Art/sculpture	Travel/communication
Architecture	Science/invention
Schools	Commerce/industry

following premises: (see also related site)
 including the historical connection with the

RESTRICTIONS No

Original Owner: _____

Deed Information: Book Number 5880 Page 562, _____ Registry of Deeds

Massachusetts Cultural Resource Information System

Scanned Record Cover Page

Inventory No:	WNB.142
Historic Name:	Brown, Clementine E. Grant House
Common Name:	
Address:	56 Maple St
City/Town:	West Newbury
Village/Neighborhood:	
Local No:	
Year Constructed:	C 1853
Architectural Style(s):	Greek Revival;
Use(s):	Single Family Dwelling House;
Significance:	Architecture;
Area(s):	WNB.G
Designation(s):	
Building Materials:	Roof: Asphalt Shingle; Wall: Wood; Wood Clapboard; Foundation: Stone, Uncut;
Demolished	No



The Massachusetts Historical Commission (MHC) has converted this paper record to digital format as part of ongoing projects to scan records of the Inventory of Historic Assets of the Commonwealth and National Register of Historic Places nominations for Massachusetts. Efforts are ongoing and not all inventory or National Register records related to this resource may be available in digital format at this time.

The MACRIS database and scanned files are highly dynamic; new information is added daily and both database records and related scanned files may be updated as new information is incorporated into MHC files. Users should note that there may be a considerable lag time between the receipt of new or updated records by MHC and the appearance of related information in MACRIS. Users should also note that not all source materials for the MACRIS database are made available as scanned images. Users may consult the records, files and maps available in MHC's public research area at its offices at the State Archives Building, 220 Morrissey Boulevard, Boston, open M-F, 9-5.

Users of this digital material acknowledge that they have read and understood the MACRIS Information and Disclaimer (<http://mhc-macris.net/macrisdisclaimer.htm>)

Data available via the MACRIS web interface, and associated scanned files are for information purposes only. THE ACT OF CHECKING THIS DATABASE AND ASSOCIATED SCANNED FILES DOES NOT SUBSTITUTE FOR COMPLIANCE WITH APPLICABLE LOCAL, STATE OR FEDERAL LAWS AND REGULATIONS. IF YOU ARE REPRESENTING A DEVELOPER AND/OR A PROPOSED PROJECT THAT WILL REQUIRE A PERMIT, LICENSE OR FUNDING FROM ANY STATE OR FEDERAL AGENCY YOU MUST SUBMIT A PROJECT NOTIFICATION FORM TO MHC FOR MHC'S REVIEW AND COMMENT. You can obtain a copy of a PNF through the MHC web site (www.sec.state.ma.us/mhc) under the subject heading "MHC Forms."

Commonwealth of Massachusetts
Massachusetts Historical Commission
220 Morrissey Boulevard, Boston, Massachusetts 02125
www.sec.state.ma.us/mhc

This file was accessed on: Sunday, December 31, 2023 at 1:37 PM

(Attach photo here)

USGS NEW W need photo
SET B

CARD # MAP#

142 MP-56



WEST NEWBURY

address 56 MAPLE ST

original & present RESIDENCE

present owner JEAN EICHHORST

open to public NO

approx 1960

Style COLONIAL

date of date HEARSEY

architect

OR part of Area #

3. CONDITION Excellent Good Fair Deteriorated Moved Altered Added

4. DESCRIPTION

FOUNDATION/BASEMENT: High Regular Low Material STONE

WALL COVER: Wood Brick Stone Other asbestos shingles

ROOF: Ridge Gambrel Flat Hip Mansard
Tower Cupola Dormer windows Balustrade Grillwork

CHIMNEYS: 1 2 3 4 Center End Interior Irregular Cluster Elaborate

STORIES: 1 2 3 4 ATTACHMENTS: Wings Ell Shed

PORCHES: 1 2 3 4 on side, small PORTICO side entrance Balcony

FACADE: Gable end: Front/side Ornament

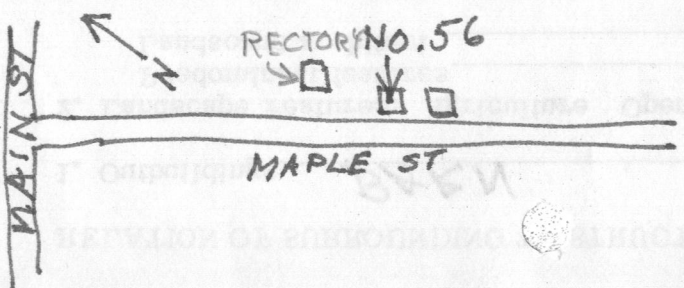
Entrance: Side Front Center Side Details: Pilasters, glass panes on side straight pediment

Windows: Spacing Regular Irregular Identical Varied

Corners: Plain Pilasters Quoins Cornerboards none, shingles are abutted

5. Indicate location of building in relation to nearest cross streets and other buildings

6. Footage of structure from street 32
Property has 50 feet frontage on street



Recorder C. Twardyich

For Mrs. Eichhorst

Photo # _____ Date 6/13/73

SEE REVERSE SIDE

JUN 29 1973

RELATION OF SURROUNDING STRUCTURE

WNB. 142
33

1. Outbuildings BARN
2. Landscape Features: Agriculture Open Wooded Garden Formal Informal
Predominant features _____
Landscape architect _____
3. Neighboring Structures
Style: Colonial Federal Greek Revival Gothic Revival Italian Villa Lombard Rom.
Venetian Gothic Mansard Richardsonian Modern
Use: Residential Commercial Religious ^{rectory} Conditions: Excellent Good Fair Deteriorated

GIVE A BRIEF DESCRIPTION OF HISTORIC IMPORTANCE OF SITE (Refer and elaborate on theme circled on front of form)

BIBLIOGRAPHY AND/OR REFERENCE

RESTRICTIONS

NO

Original Owner: _____
Deed Information: Book Number 5369 Page 288, _____ Registry of Deeds

Massachusetts Cultural Resource Information System

Scanned Record Cover Page

Inventory No:	WNB.143
Historic Name:	Brown, George F. H. and Arenath House
Common Name:	
Address:	58 Maple St
City/Town:	West Newbury
Village/Neighborhood:	
Local No:	
Year Constructed:	C 1840
Architectural Style(s):	No style;
Use(s):	Single Family Dwelling House;
Significance:	Architecture;
Area(s):	WNB.G
Designation(s):	
Building Materials:	Roof: Asphalt Shingle; Wall: Cedar Shingle; Wood; Foundation: Brick; Stone, Uncut;
Demolished	No



The Massachusetts Historical Commission (MHC) has converted this paper record to digital format as part of ongoing projects to scan records of the Inventory of Historic Assets of the Commonwealth and National Register of Historic Places nominations for Massachusetts. Efforts are ongoing and not all inventory or National Register records related to this resource may be available in digital format at this time.

The MACRIS database and scanned files are highly dynamic; new information is added daily and both database records and related scanned files may be updated as new information is incorporated into MHC files. Users should note that there may be a considerable lag time between the receipt of new or updated records by MHC and the appearance of related information in MACRIS. Users should also note that not all source materials for the MACRIS database are made available as scanned images. Users may consult the records, files and maps available in MHC's public research area at its offices at the State Archives Building, 220 Morrissey Boulevard, Boston, open M-F, 9-5.

Users of this digital material acknowledge that they have read and understood the MACRIS Information and Disclaimer (<http://mhc-macris.net/macrisdisclaimer.htm>)

Data available via the MACRIS web interface, and associated scanned files are for information purposes only. THE ACT OF CHECKING THIS DATABASE AND ASSOCIATED SCANNED FILES DOES NOT SUBSTITUTE FOR COMPLIANCE WITH APPLICABLE LOCAL, STATE OR FEDERAL LAWS AND REGULATIONS. IF YOU ARE REPRESENTING A DEVELOPER AND/OR A PROPOSED PROJECT THAT WILL REQUIRE A PERMIT, LICENSE OR FUNDING FROM ANY STATE OR FEDERAL AGENCY YOU MUST SUBMIT A PROJECT NOTIFICATION FORM TO MHC FOR MHC'S REVIEW AND COMMENT. You can obtain a copy of a PNF through the MHC web site (www.sec.state.ma.us/mhc) under the subject heading "MHC Forms."

Commonwealth of Massachusetts
Massachusetts Historical Commission
220 Morrissey Boulevard, Boston, Massachusetts 02125
www.sec.state.ma.us/mhc


This file was accessed on: Sunday, December 31, 2023 at 1:38 PM

USGS. NEW, W need photo
SEA 3

CARD# MAP#

(Attach photo here)

143	MP-58
-----	-------



WEST NEWBURY
address 58 MAPLE
original & present DWELLING
nt owner JOHN S. SAWYER
to public NO
Style COLONIAL
e of date
ect


3. CONDITION Excellent Good Fair Deteriorated Moved Altered Added

4. DESCRIPTION

FOUNDATION/BASEMENT: High Regular Low Material stone + brick facing
WALL COVER: Wood originally clafboard Brick Stone Other now cedar shingles
ROOF: Ridge Gambrel Flat Hip Mansard
Tower Cupola Dormer windows Balustrade Grillwork
CHIMNEYS: 1 2 3 4 Center End Interior Irregular Cluster Elaborate
STORIES: 1 2 3 4 ATTACHMENTS: Wings Ell Shed
PORCHES: 1 2 3 4 PORTICO Balcony
FACADE: Gable end: Front side Ornament
Entrance: Side Front Center/Side Details: PORTICO + DORMERS
Windows: Spacing: Regular/Irregular Identical/Varied
Corners: Plain Pilasters Quoins Cornerboards plain, shingles abut against
each other

5. Indicate location of building in relation to nearest cross streets and other buildings

6. Footage of structure from street 80 32
Property has 80 feet frontage on street



Recorder Mrs. Sawyer
For
Photo # Date 6/13/73

SEE REVERSE SIDE

JUN 29 1973

RELATION OF SURROUNDING STRUCTURE

1. Outbuildings Garage

2. Landscape Features: Agriculture Open Wooded Garden: Formal Informal
Predominant features Large trees in front, large garden
Landscape architect in back

3. Neighboring Structures
Style: Colonial Federal Greek Revival Gothic Revival Italian Villa Lombard Rom.
Venetian Gothic Mansard Richardsonian Modern

Use: Residential Commercial Religious Conditions: Excellent Good Fair Deteriorated

GIVE A BRIEF DESCRIPTION OF HISTORIC IMPORTANCE OF SITE (Refer and elaborate on theme circled on front of form)

DESCRIPTION

BIBLIOGRAPHY AND/OR REFERENCE

RESTRICTIONS NO

Original Owner: _____
Deed Information: Book Number 2395 Page 599, _____ Registry of Deeds

Massachusetts Cultural Resource Information System

Scanned Record Cover Page

Inventory No:	WNB.144
Historic Name:	Chase, John T. and Judith House
Common Name:	
Address:	70 Maple St
City/Town:	West Newbury
Village/Neighborhood:	
Local No:	
Year Constructed:	C 1841
Architectural Style(s):	Greek Revival;
Use(s):	Single Family Dwelling House;
Significance:	Architecture;
Area(s):	WNB.G
Designation(s):	
Building Materials:	Roof: Asphalt Shingle; Wall: Wood; Wood Clapboard;
Demolished	No



The Massachusetts Historical Commission (MHC) has converted this paper record to digital format as part of ongoing projects to scan records of the Inventory of Historic Assets of the Commonwealth and National Register of Historic Places nominations for Massachusetts. Efforts are ongoing and not all inventory or National Register records related to this resource may be available in digital format at this time.

The MACRIS database and scanned files are highly dynamic; new information is added daily and both database records and related scanned files may be updated as new information is incorporated into MHC files. Users should note that there may be a considerable lag time between the receipt of new or updated records by MHC and the appearance of related information in MACRIS. Users should also note that not all source materials for the MACRIS database are made available as scanned images. Users may consult the records, files and maps available in MHC's public research area at its offices at the State Archives Building, 220 Morrissey Boulevard, Boston, open M-F, 9-5.

Users of this digital material acknowledge that they have read and understood the MACRIS Information and Disclaimer (<http://mhc-macris.net/macrisdisclaimer.htm>)

Data available via the MACRIS web interface, and associated scanned files are for information purposes only. THE ACT OF CHECKING THIS DATABASE AND ASSOCIATED SCANNED FILES DOES NOT SUBSTITUTE FOR COMPLIANCE WITH APPLICABLE LOCAL, STATE OR FEDERAL LAWS AND REGULATIONS. IF YOU ARE REPRESENTING A DEVELOPER AND/OR A PROPOSED PROJECT THAT WILL REQUIRE A PERMIT, LICENSE OR FUNDING FROM ANY STATE OR FEDERAL AGENCY YOU MUST SUBMIT A PROJECT NOTIFICATION FORM TO MHC FOR MHC'S REVIEW AND COMMENT. You can obtain a copy of a PNF through the MHC web site (www.sec.state.ma.us/mhc) under the subject heading "MHC Forms."

Commonwealth of Massachusetts
Massachusetts Historical Commission
220 Morrissey Boulevard, Boston, Massachusetts 02125
www.sec.state.ma.us/mhc

This file was accessed on: Sunday, December 31, 2023 at 1:39 PM

(Attach photo here)

USCS-NEW/IN need photo
SET B

CARD# MAP#

FORM B - BUILDING SURVEY

MASSACHUSETTS HISTORICAL COMMISSION
Office of the Secretary, State House, Boston

1. Is this building historically significant to:
Town Commonwealth Nation

Building has historical connection with the following themes: (see also reverse side)

Scholar	Commerce/industry
Agriculture	Science/invention
Art/Sculpture	Travel/communication
Education	Military Affairs
Government	Religion/philosophy
Literature	Indians
Music	Other

Development of town/city

Architectural reason for inventorying:

2. Town West Newbury

Street address 70 Maple St.

Name Robert Hayes

Use: original & present residence

Present owner Robert Hayes

Open to public no

Date early 1800 Style Simple Colonial

Source of date

Architect John T. Chase

OR part of Area #

3. CONDITION Excellent Good Fair Deteriorated Moved Altered Added

4. DESCRIPTION

FOUNDATION/BASEMENT: High Regular Low Material

WALL COVER: Wood clapboards Brick Stone Other

ROOF: Ridge Gambrel Flat Hip Mansard

Tower Cupola Dormer windows Balustrade Grillwork

CHIMNEYS: 1 2 3 4 Center End Interior Irregular Cluster Elaborate

STORIES: 1 1/2 3 4 ATTACHMENTS: Wings Ell Shed no

PORCHES: 1 2 3 4 no PORTICO Balcony

FACADE: Gable end: Front side Ornament

Entrance: Side Front Center Side Details:

Windows: Spacing: Regular Irregular identical Varied

Corners: Plain Pilasters Quoins Cornerboards

5. Indicate location of building in relation to nearest cross streets and other buildings

6. Footage of structure from street 20
Property has 104 feet frontage on street

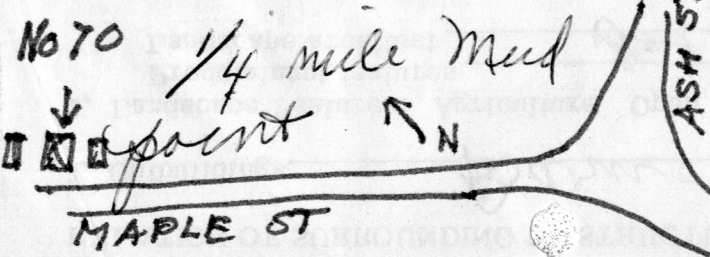
Recorder V. Berkenbush

For

Photo # Date June 20, 1973

GEORGETOWN RD JUN 29 1973

SEE REVERSE SIDE



RELATION OF SURROUNDING STRUCTURE

WNB.144
39

1. Outbuildings Barn - open well
2. Landscape Features: Agriculture Open Wooded Garden Formal Informal
 Predominant features tangle wood
 Landscape architect God + Bol
3. Neighboring Structures
 Style: Colonial Federal Greek Revival Gothic Revival Italian Villa Lombard Rom.
 Venetian Gothic Mansard Richardsonian Modern
 Use: Residential Commercial Religious Conditions: Excellent Good Fair Deteriorated

GIVE A BRIEF DESCRIPTION OF HISTORIC IMPORTANCE OF SITE (Refer and elaborate on theme circled on front of form)



BIBLIOGRAPHY AND/OR REFERENCE

RESTRICTIONS early 1800
 Original Owner: John Chase
 Deed Information: Book Number 1639 Page 132, Registry of Deeds

Massachusetts Cultural Resource Information System

Scanned Record Cover Page

Inventory No:	WNB.145
Historic Name:	Vine, William and Mary House
Common Name:	
Address:	78 Maple St
City/Town:	West Newbury
Village/Neighborhood:	
Local No:	
Year Constructed:	C 1855
Architectural Style(s):	Greek Revival;
Use(s):	Single Family Dwelling House;
Significance:	Architecture;
Area(s):	WNB.G
Designation(s):	
Building Materials:	Roof: Asphalt Shingle; Wall: Wood; Wood Clapboard; Foundation: Granite; Stone, Cut;
Demolished	No



The Massachusetts Historical Commission (MHC) has converted this paper record to digital format as part of ongoing projects to scan records of the Inventory of Historic Assets of the Commonwealth and National Register of Historic Places nominations for Massachusetts. Efforts are ongoing and not all inventory or National Register records related to this resource may be available in digital format at this time.

The MACRIS database and scanned files are highly dynamic; new information is added daily and both database records and related scanned files may be updated as new information is incorporated into MHC files. Users should note that there may be a considerable lag time between the receipt of new or updated records by MHC and the appearance of related information in MACRIS. Users should also note that not all source materials for the MACRIS database are made available as scanned images. Users may consult the records, files and maps available in MHC's public research area at its offices at the State Archives Building, 220 Morrissey Boulevard, Boston, open M-F, 9-5.

Users of this digital material acknowledge that they have read and understood the MACRIS Information and Disclaimer (<http://mhc-macris.net/macrisdisclaimer.htm>)

Data available via the MACRIS web interface, and associated scanned files are for information purposes only. THE ACT OF CHECKING THIS DATABASE AND ASSOCIATED SCANNED FILES DOES NOT SUBSTITUTE FOR COMPLIANCE WITH APPLICABLE LOCAL, STATE OR FEDERAL LAWS AND REGULATIONS. IF YOU ARE REPRESENTING A DEVELOPER AND/OR A PROPOSED PROJECT THAT WILL REQUIRE A PERMIT, LICENSE OR FUNDING FROM ANY STATE OR FEDERAL AGENCY YOU MUST SUBMIT A PROJECT NOTIFICATION FORM TO MHC FOR MHC'S REVIEW AND COMMENT. You can obtain a copy of a PNF through the MHC web site (www.sec.state.ma.us/mhc) under the subject heading "MHC Forms."

Commonwealth of Massachusetts
Massachusetts Historical Commission
220 Morrissey Boulevard, Boston, Massachusetts 02125
www.sec.state.ma.us/mhc

This file was accessed on: Sunday, December 31, 2023 at 1:41 PM

(Attach photo here)

USGS NEW head photos
SECT B

CARD# MAP#

FORM B - BUILDING SURVEY

MASSACHUSETTS HISTORICAL COMMISSION
Office of the Secretary, State House, Boston

1. Is this building historically significant to:
Town _____ Commonwealth _____ Nation _____

Building has historical connection with the following themes: (see also reverse side)

Scholar	Commerce/industry
Agriculture	Science/invention
Art/Sculpture	Travel/communication
Education	Military Affairs
Government	Religion/philosophy
Literature	Indians
Music	Other _____

Development of town/city

Architectural reason for inventorying:

2. Town West Quabery

Street address 78 Maple St.

Name Otis

Use: original & present residence

Present owner Milton Otis

Open to public No

Date C 1820 Style Colonial

Source of date from the style

Architect (combination colonial & greek revival)

OR part of Area # _____

3. CONDITION Excellent Good Fair Deteriorated Moved Altered Added _____

4. DESCRIPTION

FOUNDATION/BASEMENT: High Regular Low _____ Material granite

WALL COVER: Wood clapboard Brick Stone Other _____

ROOF: Ridge Gambrel Flat Hip Mansard _____

Tower Cupola Dormer windows Balustrade Grillwork _____

CHIMNEYS: 1 2 3 4 Center End Interior Irregular Cluster Elaborate

STORIES: 1 2 3 4 2 1/2 ATTACHMENTS: Wings Ell Shed yes (porch)

PORCHES: 1 2 3 4 in back PORTICO _____ Balcony

FACADE: Gable end: Front side Ornament _____

Entrance: Side Front Center Side Details: _____

Windows: Spacing: Regular Irregular Identical Varied _____

Corners: Plain Pilasters Quoins Cornerboards _____

5. Indicate location of building in relation to nearest cross streets and other buildings

6. Footage of structure from street 25
Property has 100 feet frontage on street


Recorder T. Berkenbush

For _____

Photo # _____ Date June 20, 1973

SEE REVERSE SIDE


JUN 29 1973



RELATION OF SURROUNDING STRUCTURE

1. Outbuildings garage
2. Landscape Features: Agriculture Open Wooded Garden Formal/Informal
Predominant features _____
Landscape architect _____
3. Neighboring Structures
Style: Colonial Federal Greek Revival Gothic Revival Italian Villa Lombard Rom.
Venetian Gothic Mansard Richardsonian Modern
- Use: Residential Commercial Religious Conditions: Excellent Good Fair Deteriorated

GIVE A BRIEF DESCRIPTION OF HISTORIC IMPORTANCE OF SITE (Refer and elaborate on theme circled on front of form)



BIBLIOGRAPHY AND/OR REFERENCE

RESTRICTIONS No

Original Owner: _____
Deed Information: Book Number 3927 Page 580, _____ Registry of Deeds

Massachusetts Cultural Resource Information System

Scanned Record Cover Page

Inventory No:	WNB.146
Historic Name:	Knight, Jacob and Charlotte House
Common Name:	
Address:	90 Maple St
City/Town:	West Newbury
Village/Neighborhood:	
Local No:	
Year Constructed:	C 1860
Architectural Style(s):	Greek Revival;
Use(s):	Single Family Dwelling House;
Significance:	Architecture; Commerce; Industry;
Area(s):	WNB.G
Designation(s):	
Building Materials:	Roof: Asphalt Shingle; Wall: Wood; Wood Clapboard; Foundation: Stone, Uncut;
Demolished	No



The Massachusetts Historical Commission (MHC) has converted this paper record to digital format as part of ongoing projects to scan records of the Inventory of Historic Assets of the Commonwealth and National Register of Historic Places nominations for Massachusetts. Efforts are ongoing and not all inventory or National Register records related to this resource may be available in digital format at this time.

The MACRIS database and scanned files are highly dynamic; new information is added daily and both database records and related scanned files may be updated as new information is incorporated into MHC files. Users should note that there may be a considerable lag time between the receipt of new or updated records by MHC and the appearance of related information in MACRIS. Users should also note that not all source materials for the MACRIS database are made available as scanned images. Users may consult the records, files and maps available in MHC's public research area at its offices at the State Archives Building, 220 Morrissey Boulevard, Boston, open M-F, 9-5.

Users of this digital material acknowledge that they have read and understood the MACRIS Information and Disclaimer (<http://mhc-macris.net/macrisdisclaimer.htm>)

Data available via the MACRIS web interface, and associated scanned files are for information purposes only. THE ACT OF CHECKING THIS DATABASE AND ASSOCIATED SCANNED FILES DOES NOT SUBSTITUTE FOR COMPLIANCE WITH APPLICABLE LOCAL, STATE OR FEDERAL LAWS AND REGULATIONS. IF YOU ARE REPRESENTING A DEVELOPER AND/OR A PROPOSED PROJECT THAT WILL REQUIRE A PERMIT, LICENSE OR FUNDING FROM ANY STATE OR FEDERAL AGENCY YOU MUST SUBMIT A PROJECT NOTIFICATION FORM TO MHC FOR MHC'S REVIEW AND COMMENT. You can obtain a copy of a PNF through the MHC web site (www.sec.state.ma.us/mhc) under the subject heading "MHC Forms."

Commonwealth of Massachusetts
Massachusetts Historical Commission
220 Morrissey Boulevard, Boston, Massachusetts 02125
www.sec.state.ma.us/mhc

This file was accessed on: Sunday, December 31, 2023 at 1:42 PM

USGS - NEW, need photo / CARD# MAP#
SEUB

(Attach photo here)



(146)	MP-90
West Newbury	
t address 90 Maple St - Snyder	
original & present residence	
ent owner John Snyder	
a to public No	
1870	Style Fed.
ce of date three families	
itect Jacob Knight	

3. CONDITION Excellent Good Fair Deteriorated Moved Altered Added

4. DESCRIPTION

FOUNDATION/BASEMENT: High Regular Low Material Field Stone

WALL COVER: Wood clapboards Brick Stone Other no

ROOF: Ridge Gambrel Flat Hip Mansard
Tower Cupola Dormer windows Balustrade Grillwork

CHIMNEYS: 1 2 3 4 Center End Interior Irregular Cluster Elaborate

STORIES: 1 1/2 3 4 ATTACHMENTS: Wings Ell Shed none

PORCHES: 1 2 3 4 in back PORTICO Balcony

FACADE: Gable end: Front side Ornament

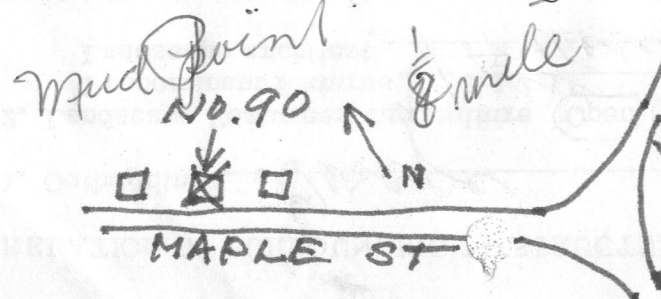
Entrance: Side Front Center Side Details:

Windows: Spacing: Regular Irregular Identical Varied

Corners: Plain Pilasters Quoins Cornerboards

5. Indicate location of building in relation to nearest cross streets and other buildings

6. Footage of structure from street 28'
Property has 100 feet frontage on street



Recorder V. Berkenbush

For

Photo # Date June 20, 1973

JUN 29 1973

SEE REVERSE SIDE
GEORGETOWN RD.

RELATION OF SURROUNDING STRUCTURE

WNB. 146

45

1. Outbuildings Garage
2. Landscape Features: Agriculture Open Wooded Garden Formal/Informal
 Predominant features grass
 Landscape architect Nature
3. Neighboring Structures
 Style: Colonial Federal Greek Revival Gothic Revival Italian Villa Lombard Rom.
 Venetian Gothic Mansard Richardsonian Modern
 Use: Residential Commercial Religious Conditions: Excellent Good Fair Deteriorated

GIVE A BRIEF DESCRIPTION OF HISTORIC IMPORTANCE OF SITE (Refer and elaborate on theme circled on front of form)

BIBLIOGRAPHY AND/OR REFERENCE

RESTRICTIONS

Original Owner: Charles Knight
 Deed Information: Book Number 4076 Page 55 Registry of Deeds